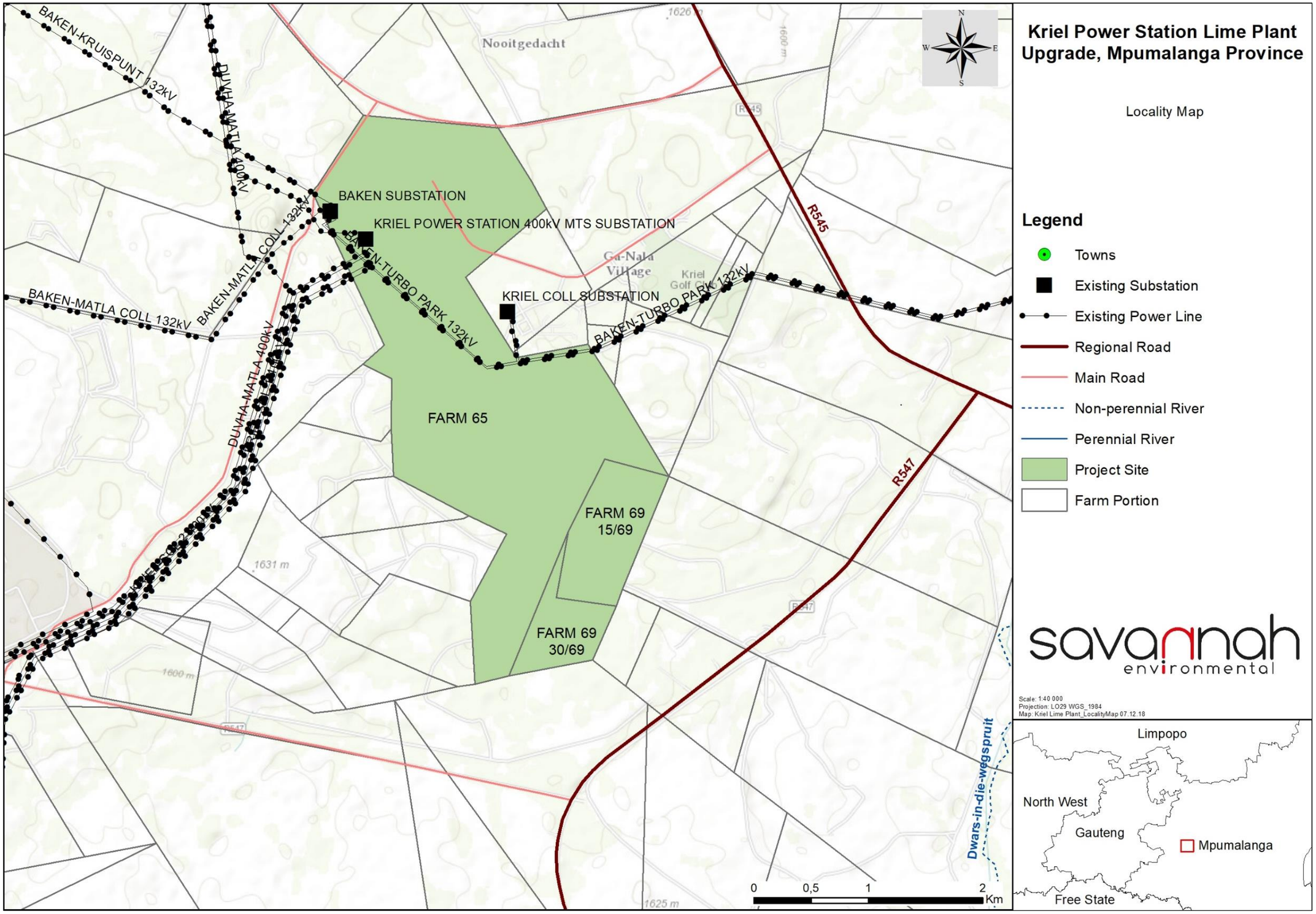
Kriel Power Station Lime Plant Upgrade, Mpumalanga Province
Locality Map
Legend
Towns
Existing Substation
Existing Power Line
Regional Road
Main Road
Non-perennial River
Perennial River
Project Site
Farm Portion
savannah environmental
Scale: 1:40 000
Projection: LO29 WGS_1984
Map: Kriel Lime Plant_LocalityMap 07.12.18
Limpopo
North West
Gauteng
Mpumalanga
Free State
BAKEN-KRUISPUNT 132kV
DUVHA-MATLA 400kV
BAKEN-MATLA COLL 132kV
BAKEN-MATLA COLL 132kV
BAKEN SUBSTATION
KRIEL POWER STATION 400kV MTS SUBSTATION
BAKEN-TURBO PARK 132kV
KRIEL COLL SUBSTATION
BAKEN-TURBO PARK 132kV
DUVHA-MATLA 400kV
FARM 65
FARM 69
15/69
FARM 69
30/69
Nooitgedacht
Ga-Nala Village
Kriel Golf
R545
R547
Dwars-in-die-weg-spruit
1631 m
1600 m
1625 m
0
0,5
1
2
Km

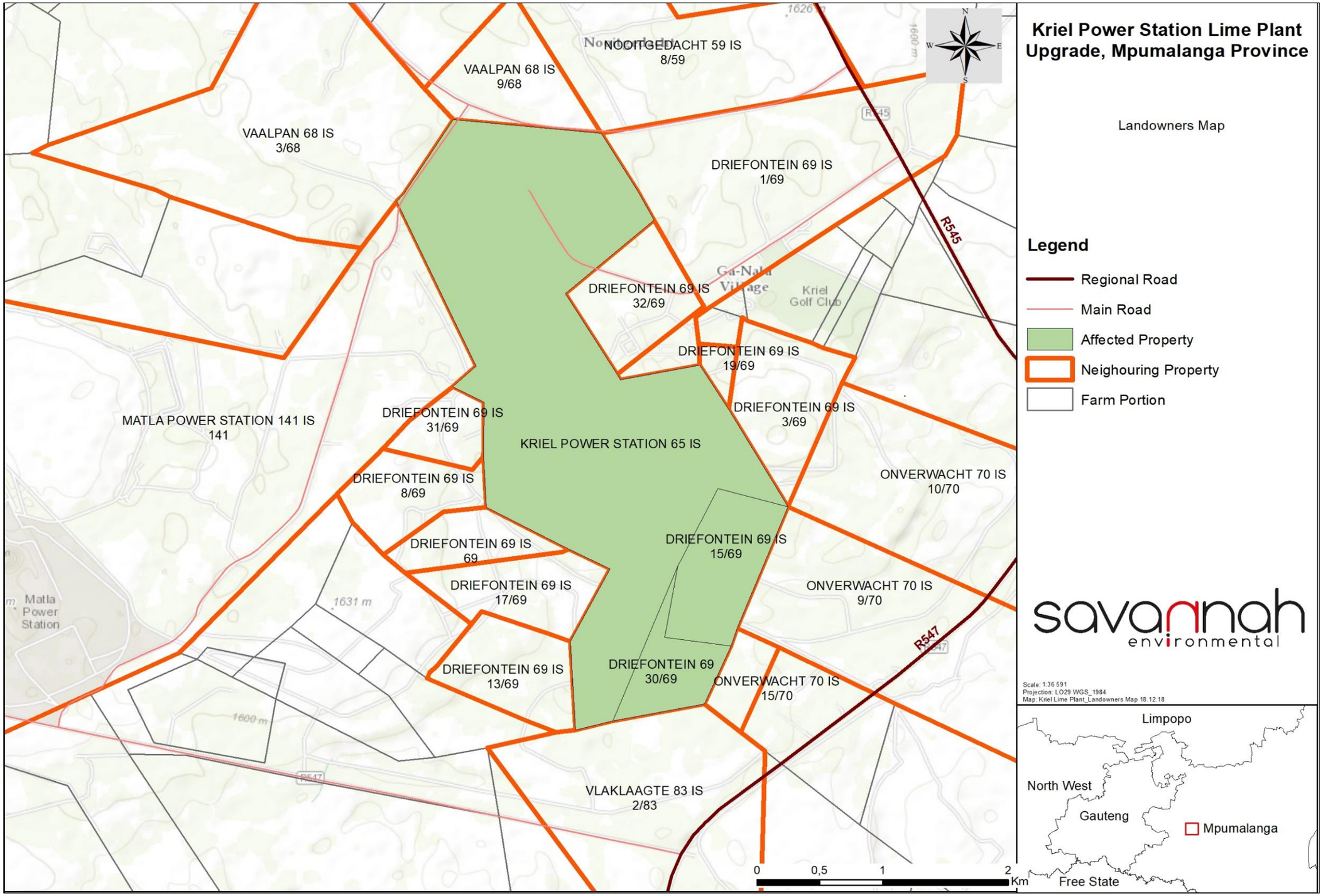
Kriel Power Station Lime Plant Upgrade, Mpumalanga Province
Landowners Map
Legend
Regional Road
Main Road
Affected Property
Neighouring Property
Farm Portion
NOOITGEDACHT 59 IS 8/59
VAALPAN 68 IS 9/68
VAALPAN 68 IS 3/68
DRIEFONTEIN 69 IS 1/69
DRIEFONTEIN 69 IS 32/69
DRIEFONTEIN 69 IS 19/69
DRIEFONTEIN 69 IS 3/69
MATLA POWER STATION 141 IS 141
DRIEFONTEIN 69 IS 31/69
KRIEL POWER STATION 65 IS
DRIEFONTEIN 69 IS 8/69
ONVERWACHT 70 IS 10/70
DRIEFONTEIN 69 IS 69
DRIEFONTEIN 69 IS 15/69
DRIEFONTEIN 69 IS 17/69
ONVERWACHT 70 IS 9/70
DRIEFONTEIN 69 IS 13/69
DRIEFONTEIN 69 30/69
ONVERWACHT 70 IS 15/70
VLAKLAAGTE 83 IS 2/83
R545
R547
Ga-Nala Village
Kriel Golf Club
Matla Power Station
1631 m
1600 m
1626 m
0 0,5 1 2 Km
savannah environmental
Scale: 1:36 591
Projection: LO29 WGS_1984
Map: Kriel Lime Plant_Landowners Map 18.12.18
Limpopo
North West
Gauteng
Mpumalanga
Free State

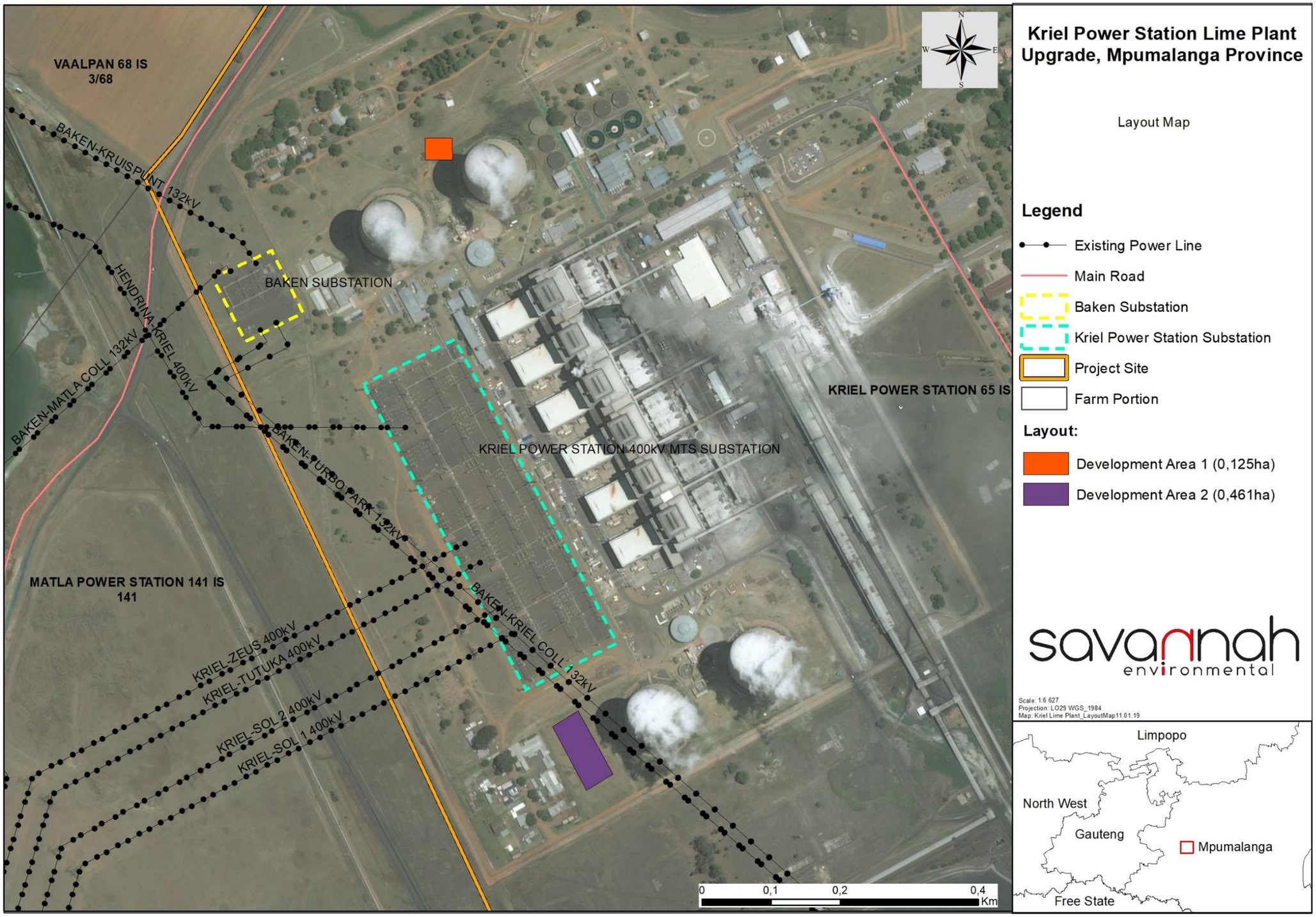
Kriel Power Station Lime Plant Upgrade, Mpumalanga Province
Layout Map
Legend
Existing Power Line
Main Road
Baken Substation
Kriel Power Station Substation
Project Site
Farm Portion
Layout:
Development Area 1 (0,125ha)
Development Area 2 (0,461ha)
savannah environmental
Scale: 1:6 627
Projection: LO29 WGS_1984
Map: Kriel Lime Plant_LayoutMap11.01.19
Limpopo
North West
Gauteng
Mpumalanga
Free State
VAALPAN 68 IS 3/68
BAKEN-KRUISPUNT 132kV
HENDRINA-KRIEL 400kV
BAKEN-MATLA COLL 132kV
BAKEN SUBSTATION
KRIEL POWER STATION 65 IS
KRIEL POWER STATION 400kV MTS SUBSTATION
BAKEN-TURBO PARK 132kV
MATLA POWER STATION 141 IS 141
BAKEN-KRIEL COLL 132kV
KRIEL-ZEUS 400kV
KRIEL-TUTUKA 400kV
KRIEL-SOL 2 400kV
KRIEL-SOL 1 400kV
0 0,1 0,2 0,4 Km

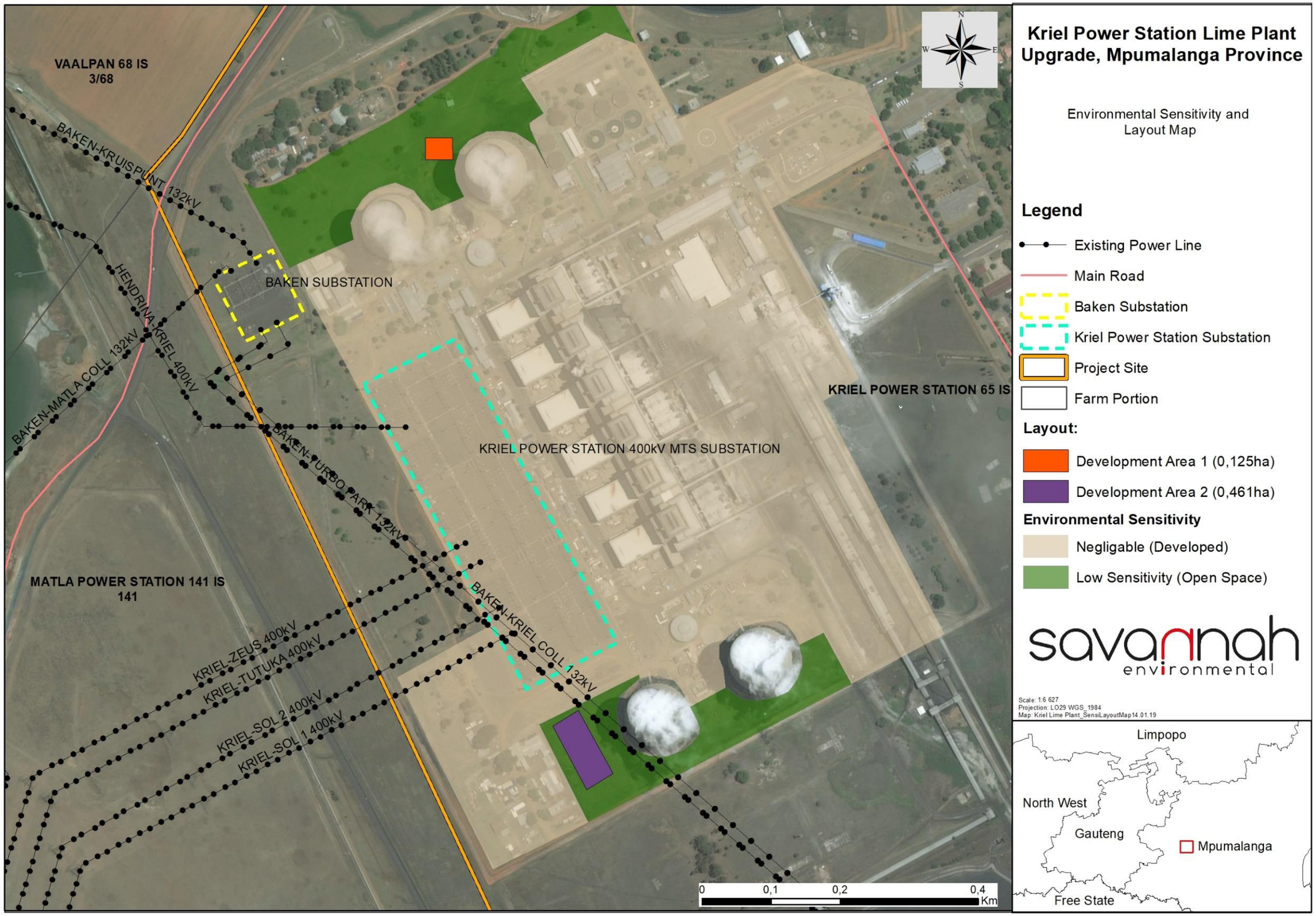
Kriel Power Station Lime Plant Upgrade, Mpumalanga Province
Environmental Sensitivity and Layout Map
Legend
Existing Power Line
Main Road
Baken Substation
Kriel Power Station Substation
Project Site
Farm Portion
Layout:
Development Area 1 (0,125ha)
Development Area 2 (0,461ha)
Environmental Sensitivity
Negligable (Developed)
Low Sensitivity (Open Space)
savannah environmental
Scale: 1:6 627
Projection: LO29 WGS_1984
Map: Kriel Lime Plant_SensiLayoutMap14.01.19
Limpopo
North West
Gauteng
Mpumalanga
Free State
VAALPAN 68 IS
3/68
BAKEN-KRUISPUNT 132kV
HENDRINA-KRIEL 400kV
BAKEN-MATLA COLL 132kV
BAKEN SUBSTATION
KRIEL POWER STATION 65 IS
KRIEL POWER STATION 400kV MTS SUBSTATION
BAKEN-TURBO PARK 132kV
MATLA POWER STATION 141 IS
141
BAKEN-KRIEL COLL 132kV
KRIEL-ZEUS 400kV
KRIEL-TUTUKA 400kV
KRIEL-SOL 2 400kV
KRIEL-SOL 1 400kV
0
0,1
0,2
0,4
Km